PLAN SHOWING THE PROPOSED RESIDENTIAL BUILDING BUILDING AT PLOT No 45 PART S No 16/7 (AS PER PATTA S.No 16/36A) AT PRAKASH NAGAR TIRUNINRAVUR VILLAGE TIRUVALLUR DISTRICT

SCALE 1" = 8' 0" OR 1:100

OFFICE COPY

JOINERY DETAIL

GD	GRILL DOOR	3' 3" x 7' 0"
D	DOOR	3' 3" x 7' 0"
D1	DOOR	3' 0" x 7' 0"
D2	DOOR	2' 6" x 7' 0"
W	WINDOW	5' 0" x 4' 6"
W1	WINDOW	4' 0" x 4' 6"
V	VENTILATOR	2' 0" x 1' 6"

AREA DETAIL

	SQ.FT	M²
PLOT EXTENT :	1800.00	167.22
PRO. PLINTH AREA :	69.00	57.51
COVERAGE : 34%	F.S.I : 0.34	

COLOUR INDEX

PROPOSED

ROAD

BOUNDARY

OWNER T. Gundalakshmi

LICENSED SURVEYOR

CMDA "A" CHANNEL
C. No. A/6659/2005
Security Deposit Revised Plan
P.A.I. 30/8/05
A.P. D.P.

A/750/370/2005
Planning Permit No.
APPROVED
SUBJECT TO THE CONDITIONS IN THIS OFFICE LETTER.
No. A/6659/2005 -7-2005
FOR MEMBER SECRETARY
CHENNAI METROPOLITAN DEVELOPMENT AUTHORITY
CHENNAI - 600 008.

50.5x43

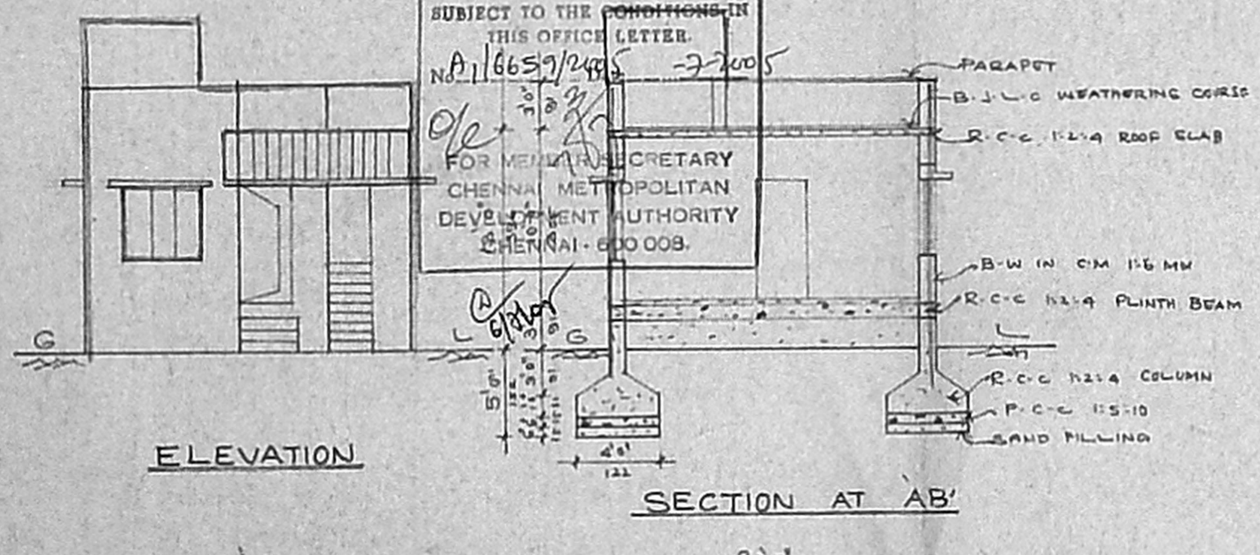

ELEVATION

SECTION AT 'AB'

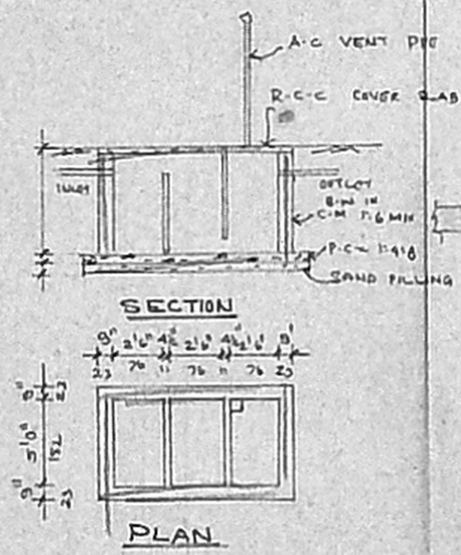

SECTION

PLAN

SEPTIC TANK DETAIL

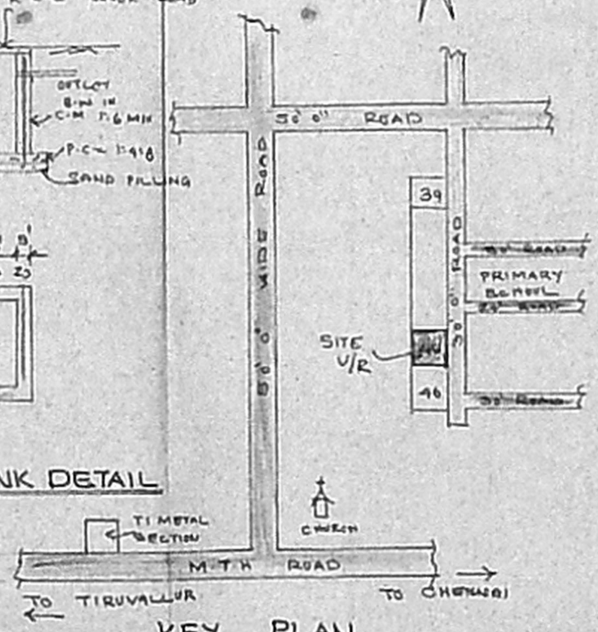

KEY PLAN

NOT TO SCALE

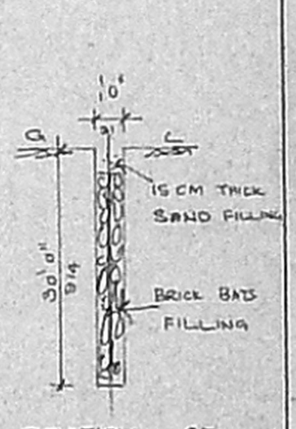

SECTION OF PERCOLATION PIT

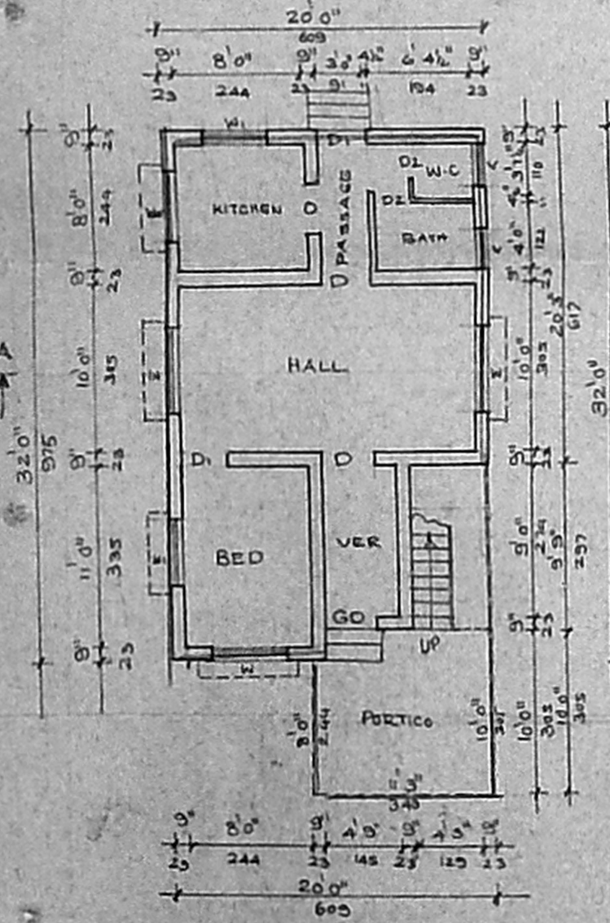

GROUND FLOOR PLAN

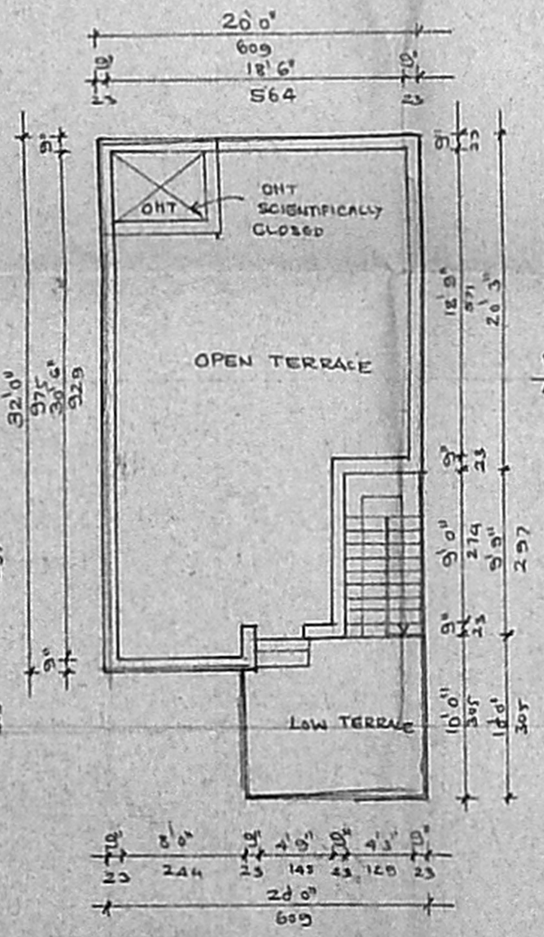

TERRACE FLOOR PLAN

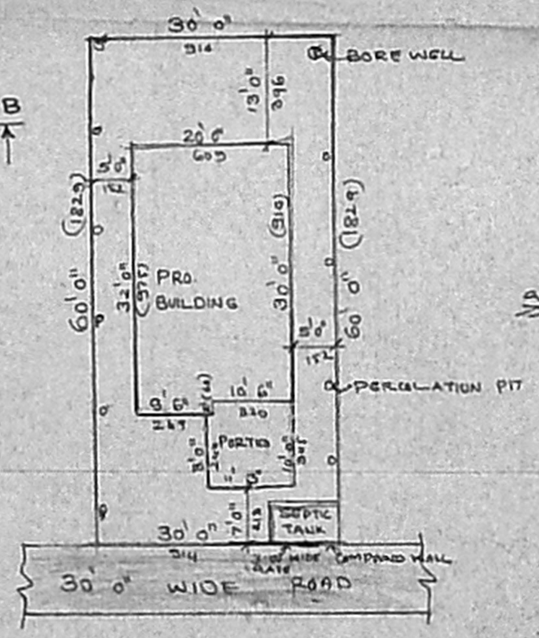

SITE PLAN

SCALE 1" = 16' 0" OR 1:200

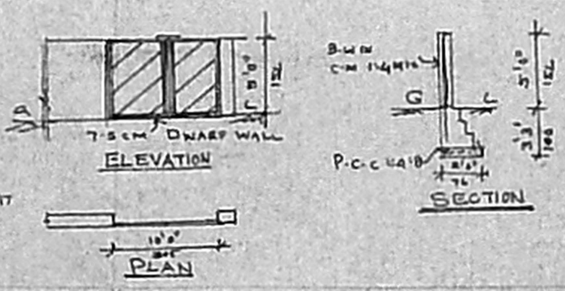

ELEVATION

PLAN

SECTION

COMPOUND WALL DETAIL

S. ATHIYAMAN, B.E.,
CHARTERED ENGINEER,
Class-I Licensed Surveyor-No. 191
Corporation of Chennai
5, Nathamuni Street, T. Nagar,
Chennai-17. Ph: 28156824,
Mobile: 31038440